






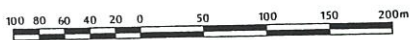



**LEGEND**

-  25 000 litre capacity water tank and standpipe to be provided for fire fighting purposes.
- \*Note 1 Boundary of Reserve subject to the practical location of the Strategic Fire Break and the management requirements of the Foreshore Reserve.
-  Area in which Tree Preservation shall be required in accordance with the provisions of the Fourth Schedule.
-  Area in which Tree Planting shall be required in accordance with the provisions of the Fourth Schedule.
-  Building Envelopes. (max.3000m<sup>2</sup> in area)
-  Strategic Firebreaks.
-  Land to be included within Foreshore Reservation.
-  Existing Tree Cover.

Adopted by Resolution of the Council of the Shire of Denmark at the ORDINARY Meeting of the Council held on the 25<sup>th</sup> day of MARCH 1989.

SHIRE CLERK



Scale 1 : 3000

Plan No.89/5/1  
Date March, 1989

Wilson

Inlet

**SPECIAL RURAL ZONE No.4**

**SUBDIVISION GUIDE MAP**

**PLANTAGENET LOCATION 7056  
SOUTH COAST HIGHWAY : DENMARK**