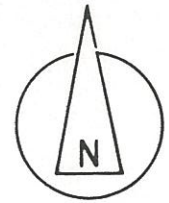
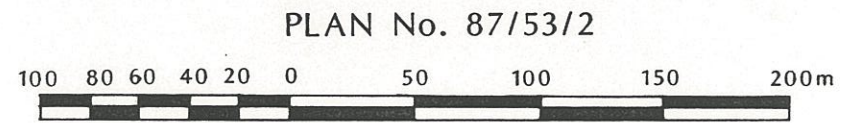







SPECIAL RURAL ZONE No.7
SUBDIVISION GUIDE MAP



Scale 1:3000

-  Building Envelopes
- Maximum 3000m²
-  Strategic Fire Breaks
-  Landscape Protection Area : generally reflecting natural depression of creek line. The provisions of the Fourth Schedule shall apply.
-  Area in which Tree Preservation shall be required in accordance with the provisions of the Fourth Schedule.
-  P.O.S Reserve

Adopted by Resolution of the Council of the Shire of Denmark at the ORDINARY Meeting of the Council held on the 25th day of MARCH 1985

SHIRE CLERK *[Signature]*

Pt. LOT 57
LIGHTS ROAD : DENMARK